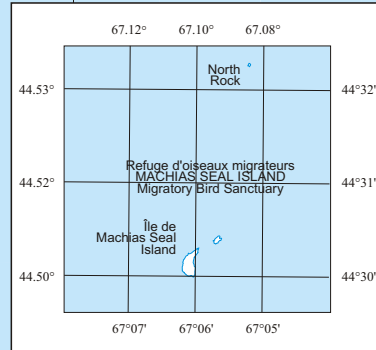
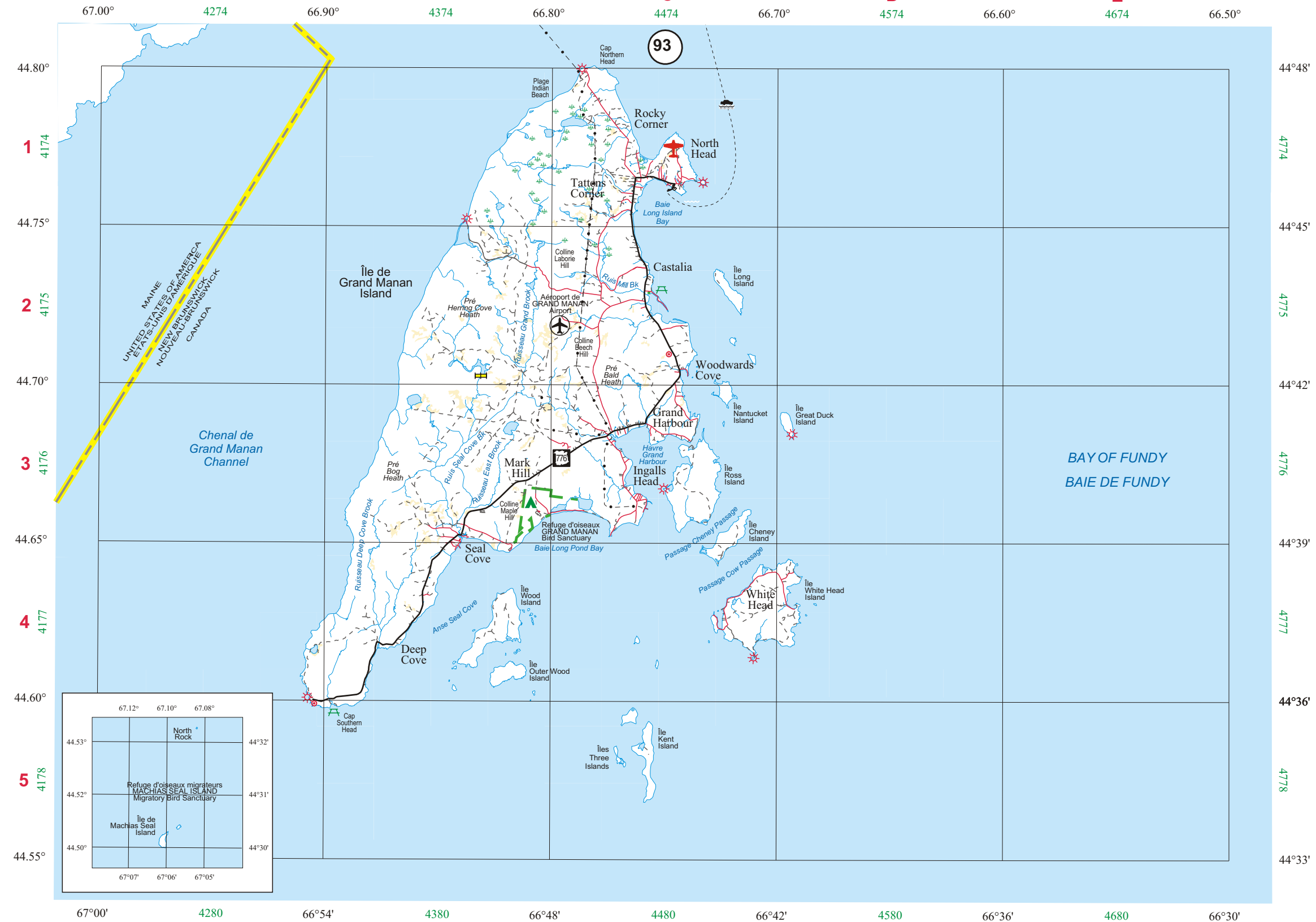
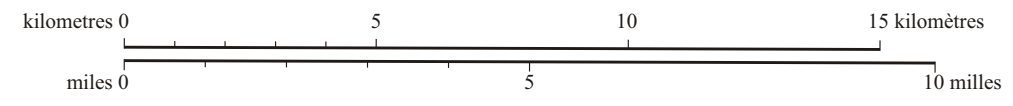


94



Approximate mean declination for the centre of map, 1997  
 Annual change: 2.3' East  
**19°01' West / ouest**  
 Déclinaison moyenne approximative au centre de la carte en 1997  
 Variation annuelle : 2,3' est



**Grand Manan Island 21B/10**